

Appendix C

Proposed Protected Structures

SHEET 1

Planning Authority: Kerry County Council

Unique identity number: RPS KY040-20

Address: Old Chapel Lane, Castleisland

Description: Convent building, comprised of eleven bay, two storey, with three two storey gable fronted projections to front elevation.

Ordnance Survey Map: 5662

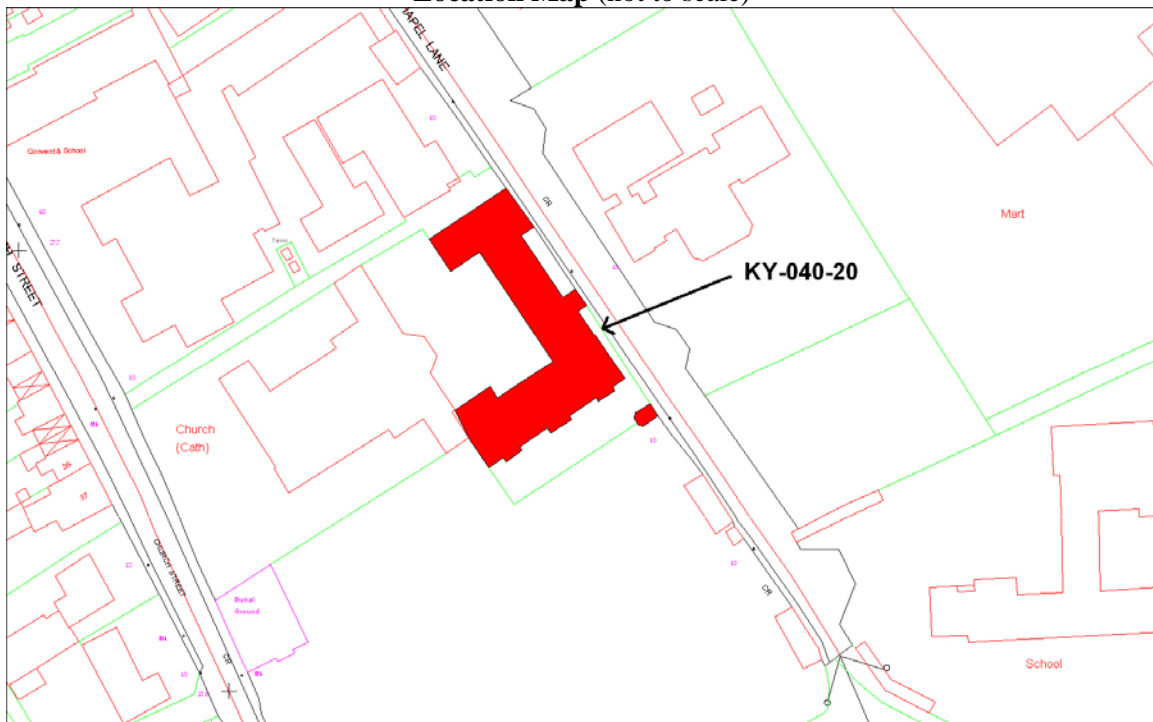
National Grid co-ordinates: 100,228m, 109,631m

Special interest: Architectural, historical, social

Site features: Large garden area to front of building with garden structure at eastern boundary



Location Map (not to scale)



Appraisal: This building was completed in 1846. It is a good example of its type, makes a positive contribution to its setting and is historically and socially significant. The convent along with the adjoining church (RPS 21400502) is an integral component of a self-contained ecclesiastical complex within the town. The plan form, fenestration detailing, and stonework, are all intact. Having been carefully maintained the retention of substantial quantities of the early fabric both to the exterior and to the interior maintains the position of the site as an important element of the architectural heritage of the locality.

SHEET 2

Planning Authority: Kerry County Council

Unique identity number: RPS KY040-21

Address: Church St, Castleisland

Description: Stone mill building, main element of interest comprised five bay four storey structure with half hipped roof with smaller stone structure attached to west

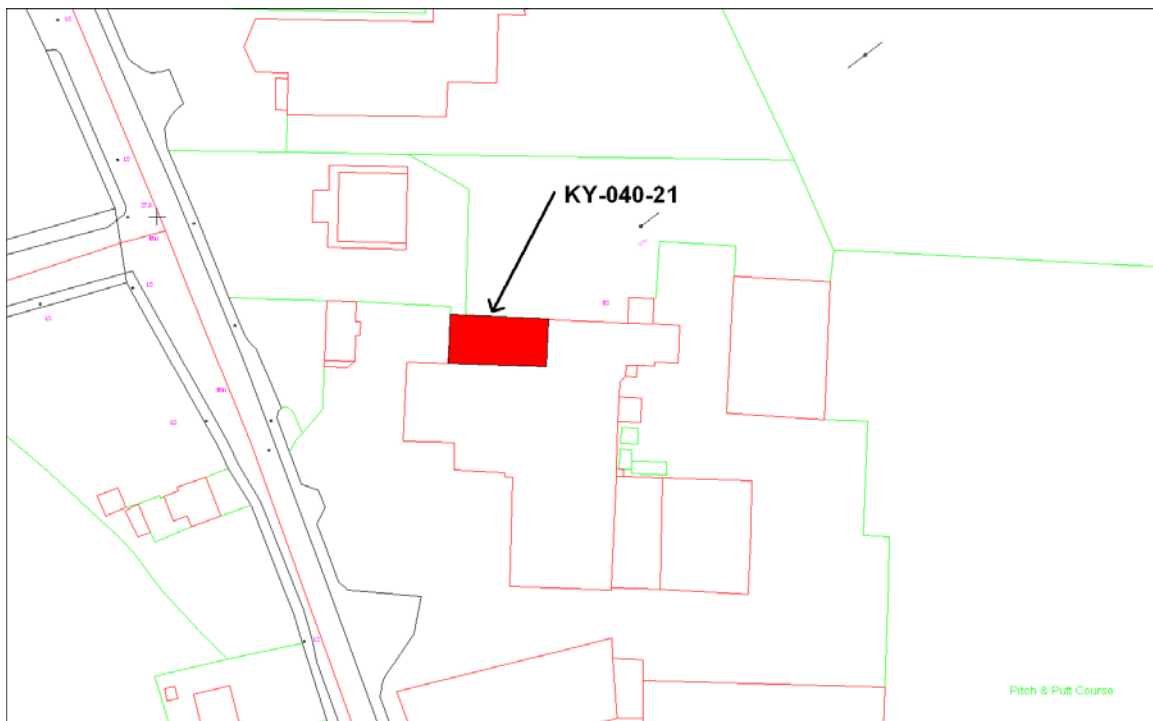
Ordinance Survey Map: 5662

National Grid co-ordinates: 100,265m,
109,442m

Special interest: Historical, social, technical



Location Map (not to scale)



Appraisal: In the past mills were among the most vital structures in the community. Rhyno Mill dates from 1846 and continues to be in use having been adapted to suit modern needs. The early mill buildings add character to the modernized site and form an imposing landmark in the locality and form an important part of the industrial heritage of the locality. The building is considered to have special historical, technical and social interest which warrants inclusion in the RPS.

SHEET 3

Planning Authority: Kerry County Council

Unique identity number: RPS KY040-22

Address: Main St, Castleisland

Description: Four bay three storey town house with
hipped roof four storey element to rear of main
block

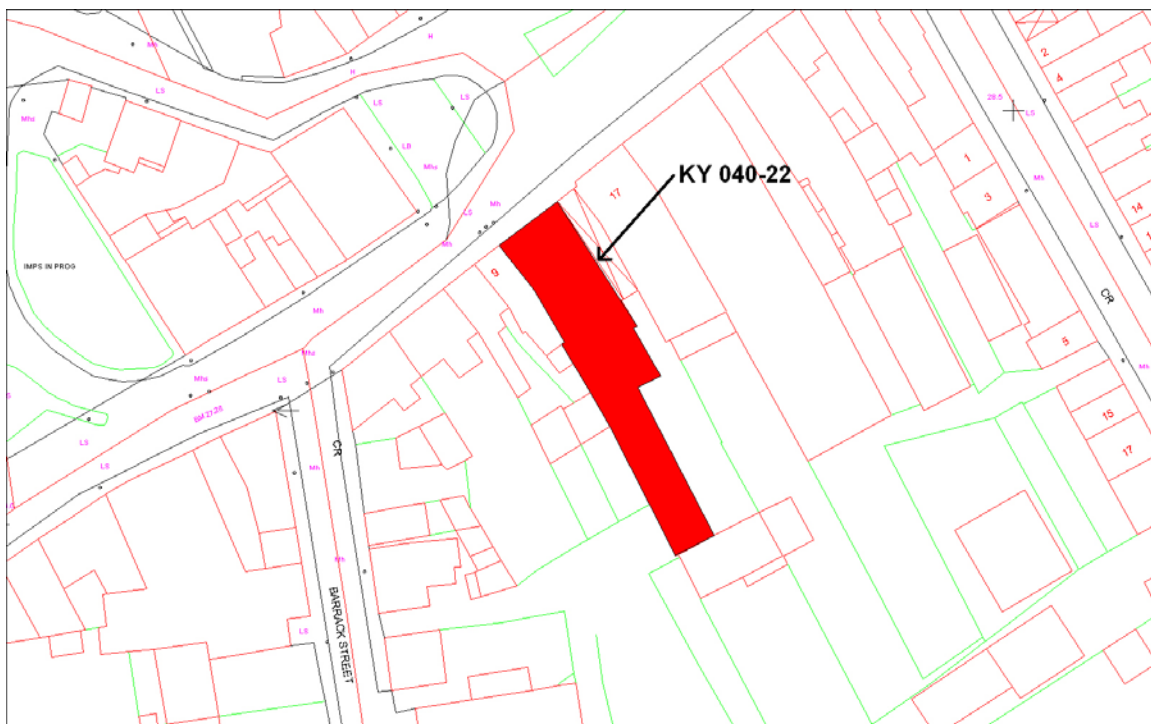
Ordinance Survey Map: 5662

National Grid co-ordinates: 99,999m,
109,710m

Special interest: Historical, social, architectural



Location Map (not to scale)



Appraisal: The overall design of the building, its bulk, the ornate plasterwork and the doll's house feature at third floor level, all give the building an imposing presence in the street. An original building known as "The Fountain House" was built at the site c. 1907 by WH O'Connor of Rhyno Mills. This was burnt by the Black and Tans in 1921. The family subsequently received compensation from the British Authorities and built "The Kingdom House" at the site in 1927. It has somewhat suffered from inappropriate signage and shop front design in the past few years. The building is considered to have special architectural, social and historical interest which warrants inclusion in the RPS.

SHEET 4

Planning authority: Kerry County Council

Unique identity number: RPS KY040-23

Address: Church Street, Castleisland

Description: Five bay three storey town house with Snecked limestone walls and red brick block and start door and window surrounds

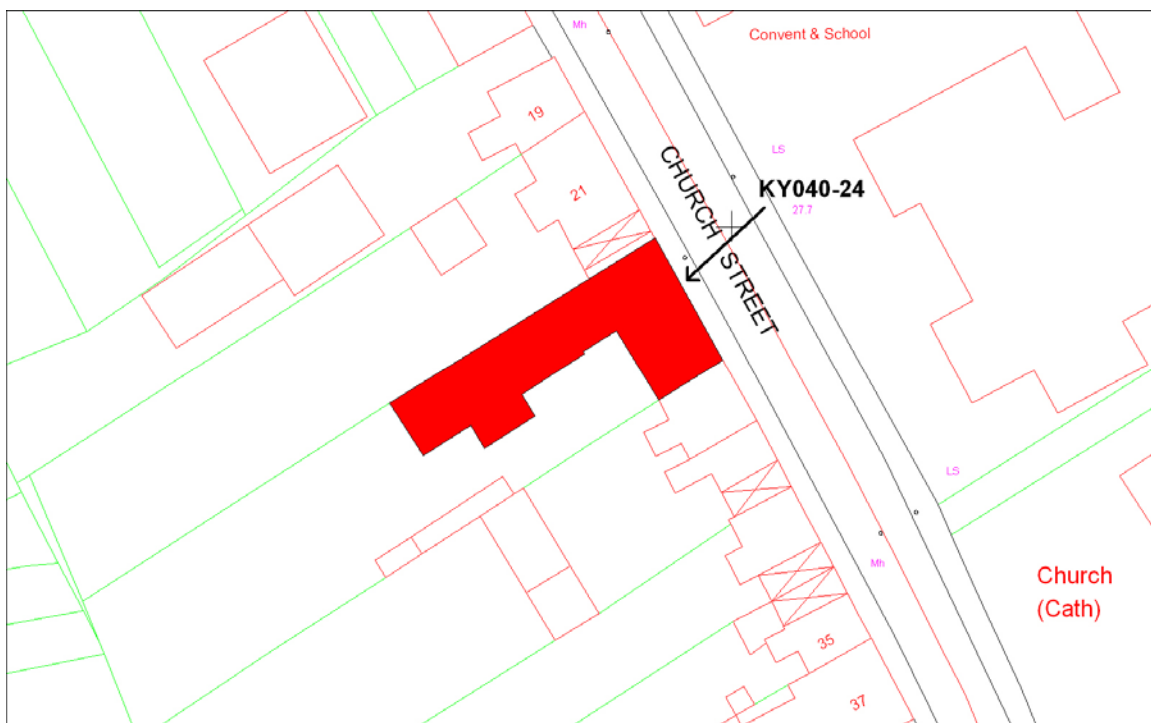
Ordinance Survey Map: 5662

National Grid co-ordinates: 100,103m, 109,647m

Special interest: Architectural, social.



Location Map (not to scale)



Appraisal: The brick surrounds to the openings add artistic interest to the façade. The juxtaposition of brick against limestone walls adds textural and chromatic interest to the structure. This structure was built originally as a hotel and later was used as a school. This former school building is a dominant feature in the street and complements the single storey school building (RPS 21400503) on the opposite side of the road. The building is considered to have special architectural and social interest which warrants inclusion in the RPS

SHEET 5

Planning Authority: Kerry County Council

Unique identity number: RPS KY040-24

Address: Station House, Station Road

Description: Former stationmasters house with red brick façade asymmetrical windows and decorative door canopy

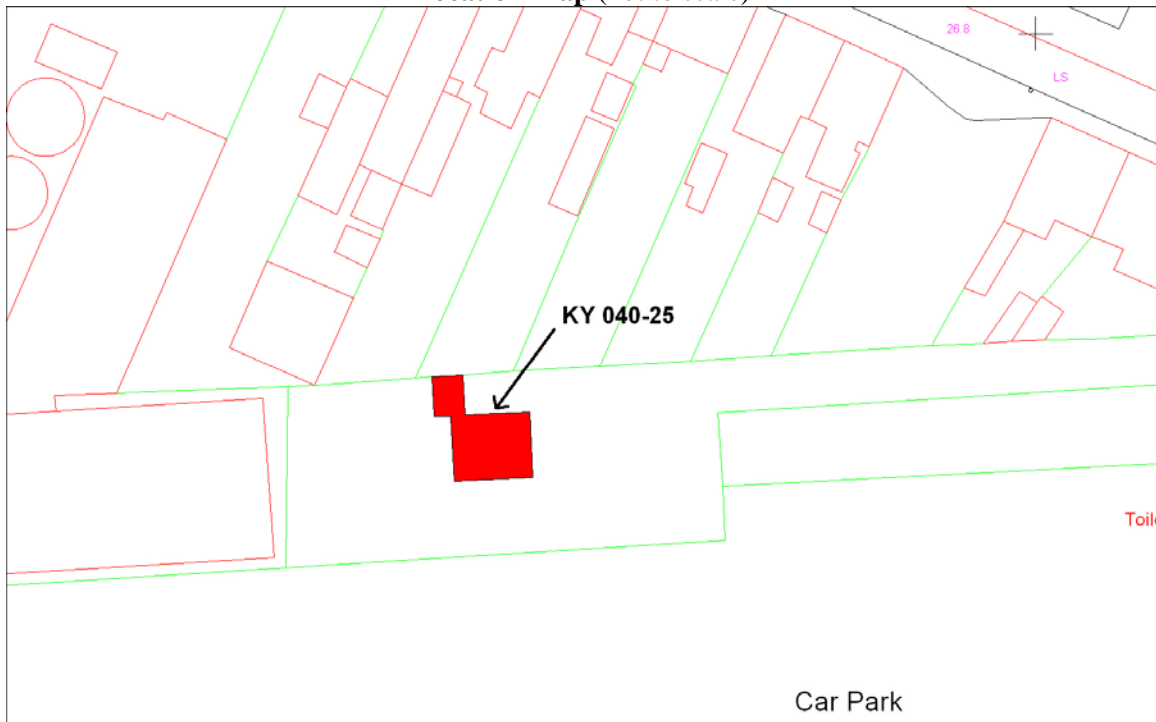
Ordinance Survey Map: 5661

National Grid co-ordinates: 99,821m,
109,725m

Special Interest: Architectural, social, historical



Location Map (not to scale)



Appraisal: This structure along with the surviving water tower is one of the last vestiges of the railway which closed in 1976, now remaining in Castleisland. The building is considered to have special architectural, historical and social interest which warrants inclusion in the RPS

SHEET 6

Planning authority: Kerry County Council,

Unique identity number: RPS KY040-25

Address: Cahereens West

Description: Free standing railway water tower

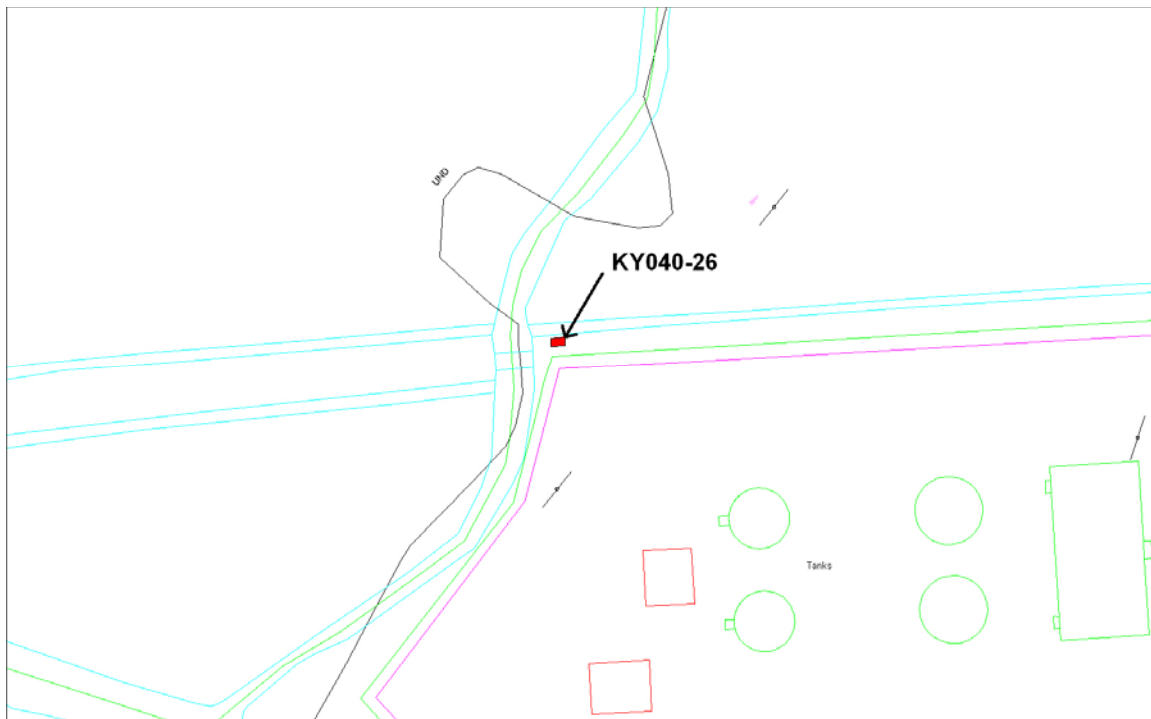
Ordnance Survey Map: 5661

National Grid co-ordinates: 99,444M, 109,694M

Special interest: Historical, social, technical, architectural



Location Map (not to scale)



Appraisal: The architectural form of this functional structure which is evident throughout mid nineteenth railway stations is enhanced by the well executed stonework. This water tower is one of the last remnants of the GS&WR presence in Castleisland. The structure is considered to have special historical, architectural, technical and social interest which warrants inclusion in the RPS.

SHEET 7

Planning Authority: Kerry County Council

Unique identity number: RPS KY040-26

Address: Main Street

Description: Prominent three storey rendered corner building, comprised of four bays fronting Main St., and six bay fronting Limerick Road.

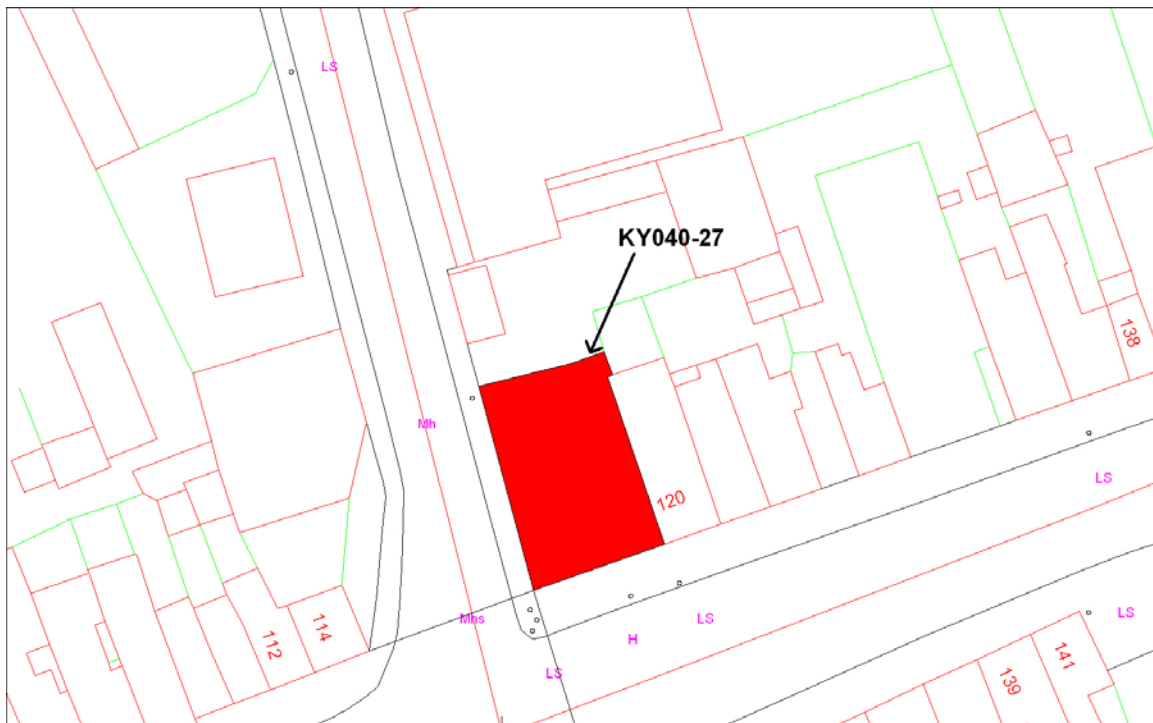
Ordnance Survey Map: 5662

National Grid co-ordinates: 100,303m, 109,956m

Special interest: Architectural, social, historical



Location Map (not to scale)



Appraisal: Imposing structure at a prominent location, although modernized in recent decades the building is of historical interest because of its use in the early 1920s during the Civil War period. Built originally as a hotel it now functions as a public house and private residence. It is also of architectural significance because its uniform design and bulk makes a positive contribution to the streetscape.

SHEET 8

Planning Authority: Kerry County Council

Unique identity number: RPS KY040-27

Address: Barrack St., Castleisland.

Description: Stepped stone wall structure incorporating two intramural cells

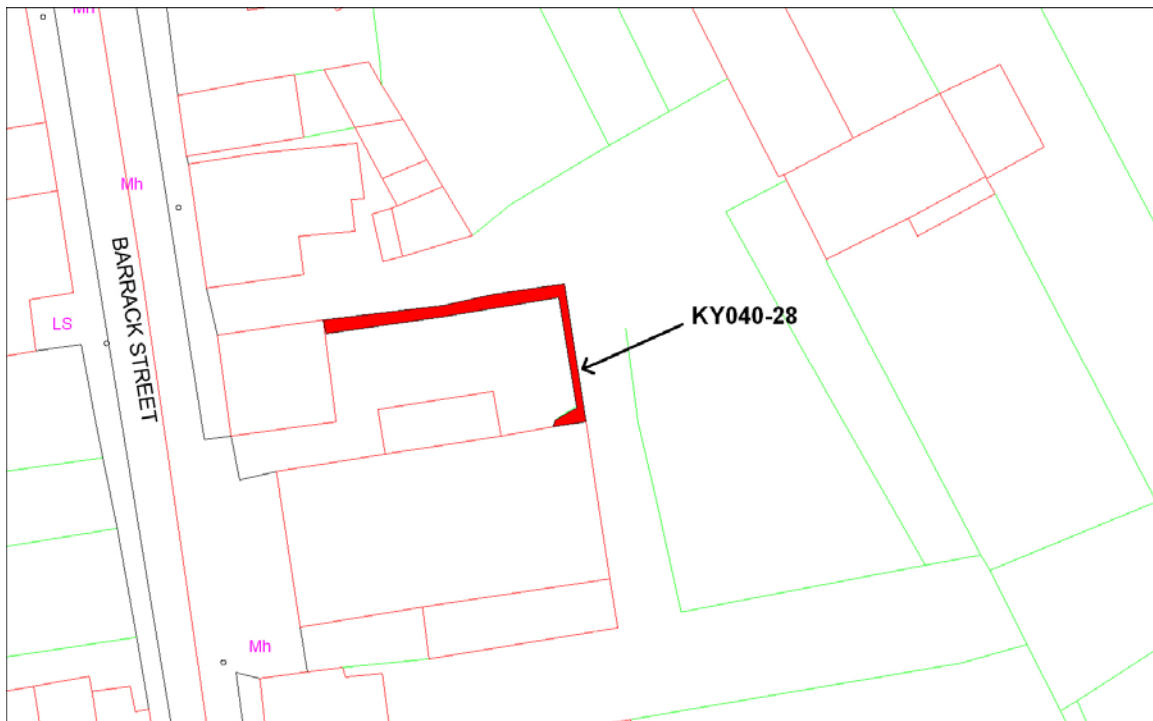
Ordnance Survey Map: 5661

National Grid co-ordinates: 99,997m,
109,660m

Special interest: Architectural, historical, social,
technical



Location Map (not to scale)



Appraisal: The remains of the former bridewell. The surviving walls surround what was once the exercise yard and is now a private garden. This was once part of a larger complex which was comprised of rooms for the keeper, six cells, two day rooms, and two exercise/airing yards. The structure is considered to have special architectural, historical, technical and social interest which warrants inclusion in the RPS